










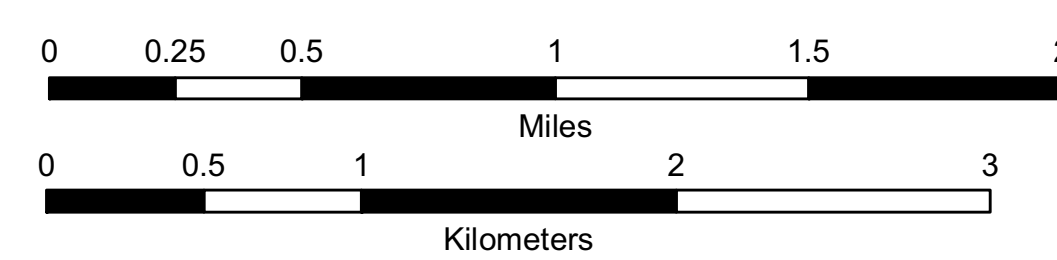


# California Flood Risk: Sea Level Rise Bodega Head Quadrangle

123°7'30"W 489°00'00"E 490 91 92 123°5'0"W 93 94 95 96 123°2'30"W 97 98 99 123°0'0"W 900°00'00"E



 Interstate	 US Highway	 Current Coastal Base Flood (approximate 100-year flood extent)
 State Highway	 Coastal Zone Boundary	 Sea Level Rise Scenario Coastal Base Flood + 1.4 meters (55 inches)
 County Highway	 Coastal Zone Boundary	 Landward Limit of Erosion High Hazard Zone in 2100
		



Adjoining Quadrangles:

1	2	3
4	5	6
7	8	

- 1: Arched Rock
- 2: Duncans Mills
- 3: Camp Meeker
- 4: *not printed*
- 5: Valley Ford
- 6: *not printed*
- 7: *not printed*
- 8: Tomales



This information is being made available for informational purposes only. Users of this information agree by their use to hold blameless the State of California, and its respective officers, employees, agents, contractors, and subcontractors for any liability associated with its use in any form. This work shall not be used to assess actual coastal hazards, insurance requirements, or property values and specifically shall not be used in lieu of Flood Insurance Studies and Flood Insurance Rate Maps issued by the Federal Emergency Management Agency (FEMA).

Data Sources: US Geological Survey, Department of Commerce (DOC), National Oceanic and Atmospheric Administration (NOAA), National Ocean Service (NOS), Coastal Services Center (CSC), Scripps Institution of Oceanography, Phillip Williams and Associates, Inc. (PWA), US Department of Agriculture (USDA), California Coastal Commission, and National Aeronautics and Space Administration (NASA). Imagery from ESRI and i-cubed.

Created by the Pacific Institute, Oakland, California, 2009.  
Project funded by the California Energy Commission's Public Interest Energy Research Program, CalTrans, and the California Ocean Protection Council

Grid coordinates:  
UTM Zone 10N meters  
NAD83 GCS degrees



Map extents match USGS 7.5 minute topographic maps